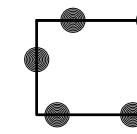
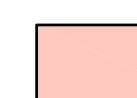












LEGENDA



PLANGEBIED

 Plangebied


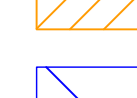
BESTEMMINGEN

-  C Centrum
-  GD - 1 Gemengd - 1
-  GD - 2 Gemengd - 2
-  G Groen
-  K Kantoor
-  V Verkeer
-  V-LV Verkeer - Langzaam Verkeer
-  V-RV Verkeer - Railverkeer
-  V-RW Verkeer - Rijksweg
-  WA Water
-  W Wonen

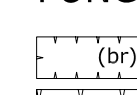
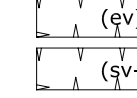
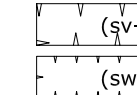


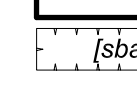
DUBBELBESTEMMINGEN

-  L-H Leiding - Hoogspanning
-  L-W Leiding - Water

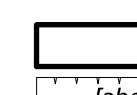

GEBIEDSAANDUIDINGEN

-  geluidzone - industrie
-  veiligheidszone - vervoer gevaarlijke stoffen



FUNCTIEAANDUIDINGEN

-  brug
-  evenemententerrein
-  specifieke vorm van verkeer - opslag
-  specifieke vorm van verkeer - viaduct
-  specifieke vorm van water - duiker
-  specifieke vorm van wonen - opslag

BOUWAANDUIDINGEN

-  Bouwvlak
-  specifieke bouwaanduiding - overbouw

MAATVOERINGSAAANDUIDING

-  22 maximale bouwhoogte (m)
-  4.5/8 maximale goot- en bouwhoogte (m)

VERKLARING

-  Gegevens GBKN

